

WHERE WILL YOU EXPLORE TODAY???



1 Moyno

- Visit the Old Latin School at Moyno.
- Picnic at Annagh Lough.
- Enjoy the Edermore Bog Walk.

11 The Mall Adventure Trail

- Explore Longford Town with an EZxploring Map.
- Enjoy the wildlife and natural habitat of the Mall.
- Find the stone sculptures with chiselled out handprints.

21 Legan

- Count the thatched cottages as you explore Legan village.
- Locate our Lady's Well.
- Find the Foxhall Stone Man in Foxhall Glebe church.

23 Abbeyshrule

- Explore Abbeyshrule Village.
- Walk or cycle the Royal Canal Greenway & National Famine Way, bring an EZxploring Map.
- Plane spotting at Abbeyshrule Aerodrome.

2 Ballinamuck

- Explore Ballinamuck Village.
- Visit the Battle of Ballinamuck Visitor Centre (open by appointment).
- Walk the battle site.

12 The Mall Playground

- Explore Longford Town with an EZxploring Map.
- Walk or cycle the nearby Royal Canal Greenway, bring an EZxploring Map.
- Picnic in the Mall.

22 Newtowncashel

- Explore the village of Newtowncashel.
- Go sculpture spotting in Quarry Park.
- Picnic at nearby Barley Harbour.

24 Ballymahon

- Explore Ballymahon with an EZxploring Map.
- Wander the Newcastle Woodland Trail.
- Play the Nature Name Game on the EZxploring Royal Canal Greenway & National Famine Way Map.

3 Aughnacilly

- Explore Aughnacilly Village.
- Follow the walking trail to Pullness Waterfall.
- Stroll the boardwalk and find the Fairy Garden at Leebeen Park.

13 Cullyfad

- Explore Cullyfad's Arboretum.
- Visit the Titanic Memorial in Ennybegs.
- Climb Longford's highest peak on the Corn Hill Walking Trail.

14 Lisryan*

- Stroll the grounds of Lisryan Community Park.
- Explore nearby Edgeworthstown with an EZxploring Map.
- Find the old schoolhouse which now houses the Maria Edgeworth Centre.

Pas/Passport

Draw your portrait

4 Derrycassan

- Wander the Derrycassan Woodland Trail.
- Enjoy a lakeside picnic at Dring.
- Explore Granard with an EZxploring Map.

15 Stonepark

- Play the Nature Name Game on the EZxploring Royal Canal Greenway & National Famine Way Map.
- Explore nearby Longford Town with an EZxploring Map.
- Find the sculptures of the emigrant's suitcases at the start of the Royal Canal Greenway.

Longford/Longford

Name _____

Age _____

Favourite Colour _____

Hobbies _____

Yummiest food _____

Playground testing team _____

5 Drumlish

- Explore Drumlish and find the old mill.
- Climb Longford's highest peak on the Corn Hill Walking Trail.
- Wander the Barraghbeg/O'Higgins Heritage Trail.

16 Edgeworthstown

- Explore Edgeworthstown with an EZxploring Map.
- Find the mural which features Maria Edgeworth and her family.
- Wander through the nearby Glen Lough Nature Reserve.

OFFICIAL PLAYGROUND TEST AUTHORITY

Best playground features. Draw/Modify

6 Granard

- Explore Granard with an EZxploring Map.
- Find Granard's Motte & Bailey.
- Look for the giant chess piece as you explore Granard's streets.

17 Lanesborough

- Explore Lanesborough with an EZxploring Map.
- Wander the Commons North Woodland Walk.
- Look out for the Lough Ree Monster as you picnic by the bridge.

INSTRUCTIONS

1. Challenge yourself and your family to visit as many of Longford's playgrounds over the coming months.
2. Use the QR code or GPS coordinates for directions to each playground.
3. Design a passport stamp for every new playground that you visit.
4. Give each playground a star rating & share with friends.
5. Plan a family day out and enjoy some of the free activities listed near each playground.
6. Most importantly, make sure to have lots of fun and adventures while you are at it!

7 Newtownforbes

- Stroll through the village of Newtownforbes.
- Visit the Newtownforbes Community Garden.
- Explore Longford Town with an EZxploring Map.

18 Killashee

- Stroll through Killashee Village.
- Walk or cycle the Royal Canal Greenway & National Famine Way, bring an EZxploring Map.
- Picnic at Killashee Harbour.

AN LONGFORD TOURISM

Longford Tourism Tel: +353 (0)43 334 3509. Visit: www.longford.ie

Longford Library Tel: +353 (0)43 334 1124. Visit: www.longfordlibrary.ie

For more EZxploring maps check us out online www.ezexploring.ie

8 Ballinalee

- Stroll through Ballinalee Village.
- Find the sculpture of General Sean MacEoin.
- Locate the Blacksmith's Forge.

19 Ardagh

- Explore Ardagh with an EZxploring Map.
- Find the sculpture of Midir and E-tain at the Ardagh Heritage Centre.
- Climb Ardagh Mountain on the Bri Leith Walk.

AN LONGFORD TOURISM

Longford Tourism Tel: +353 (0)43 334 3509. Visit: www.longford.ie

Longford Library Tel: +353 (0)43 334 1124. Visit: www.longfordlibrary.ie

For more EZxploring maps check us out online www.ezexploring.ie

9 Abbeylara

- Stroll through Abbeylara Village.
- Find the ruins of the old Cistercian Abbey.
- Explore the natural habitat of Lough Kinale and Derragh Lough.

20 Kenagh

- Explore Kenagh Village.
- Wander the Corlea Bog Amenity Walk.
- Play the Nature Name Game on the EZxploring Royal Canal Greenway & National Famine Way Map.

Longford

10 Clondra

- Explore the village of Clondra.
- Find the Royal Canal lock gates and dry dock.
- Walk or cycle the Royal Canal Greenway & National Famine Way, bring an EZxploring Map.

AN LONGFORD TOURISM

Clár Éire Irdánach Creative Ireland Programme 2017-2022

Cruinniú na n-óg

EZxploring

PLAYGROUND PASSPORT



1
MOYNE
GPS: 53.899515, -7.65991



24
BALLYMAHON
GPS: 53.56140, -7.79430



23
ABBEYSKILLE
GPS: 53.56288, -7.65838



22
NEWTOWNCASHEL
GPS: 53.58419, -7.93800



21
Leggan
GPS: 53.62060, -7.62686



20
KENAGH
GPS: 53.62187, -7.81621



2
BALLINAMUCK
GPS: 53.86533, -7.71622



23
NEWTOWNCASHEL
GPS: 53.58419, -7.93800



21
Leggan
GPS: 53.62060, -7.62686



19
ARRAGH
GPS: 53.66790, -7.69503



18
KILLASHEE
GPS: 53.67960, -7.87878



15
STONEPARK
GPS: 53.69355, -7.82065



3
AUGHNACILLEF
GPS: 53.86218, -7.60147



23
ABBEYSKILLE
GPS: 53.56288, -7.65838



21
Leggan
GPS: 53.62060, -7.62686



19
ARRAGH
GPS: 53.66790, -7.69503



18
KILLASHEE
GPS: 53.67960, -7.87878



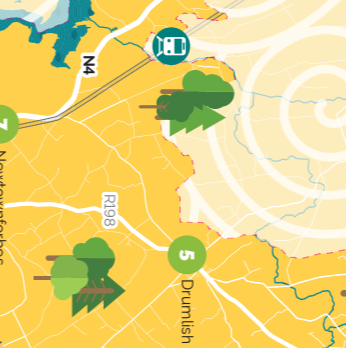
14
LISRYAN
GPS: 53.72722, -7.50926



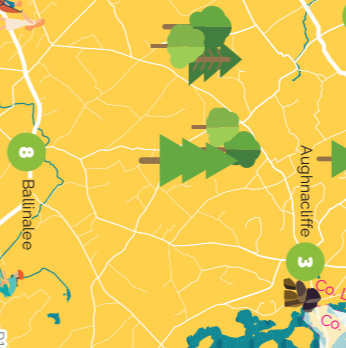
4
DERRUCASSAN
GPS: 53.882270, -7.52707



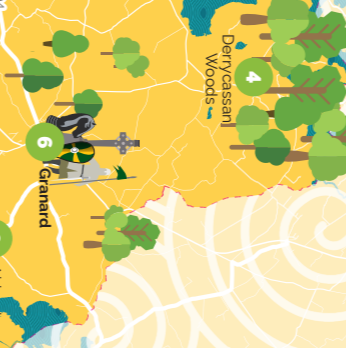
23
ABBEYSKILLE
GPS: 53.56288, -7.65838



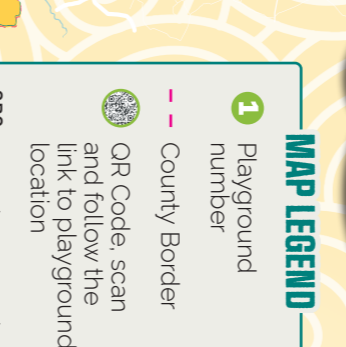
21
Leggan
GPS: 53.62060, -7.62686



19
ARRAGH
GPS: 53.66790, -7.69503



18
KILLASHEE
GPS: 53.67960, -7.87878



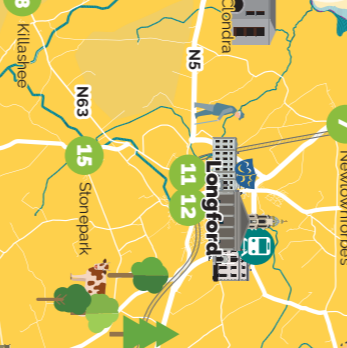
17
LANESBOROUGH
GPS: 53.67273, -7.99226



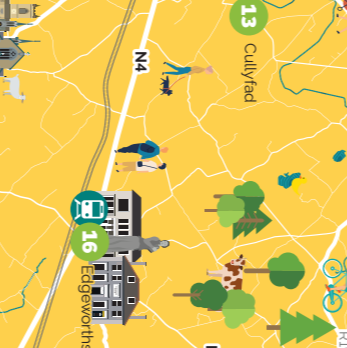
5
DRUMLISH
GPS: 53.892257, -7.79265



23
ABBEYSKILLE
GPS: 53.56288, -7.65838




21
Leggan
GPS: 53.62060, -7.62686



19
ARRAGH
GPS: 53.66790, -7.69503



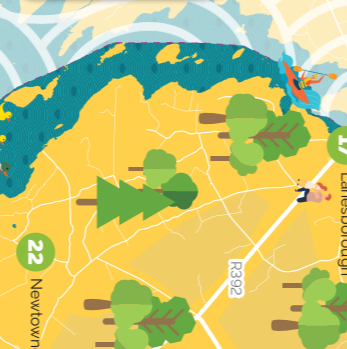
18
KILLASHEE
GPS: 53.67960, -7.87878



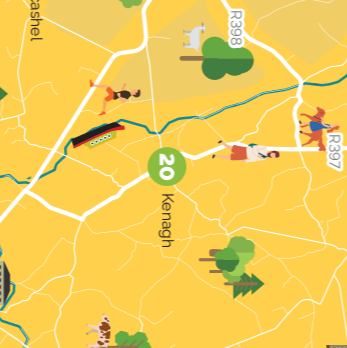
17
LANESBOROUGH
GPS: 53.67273, -7.99226



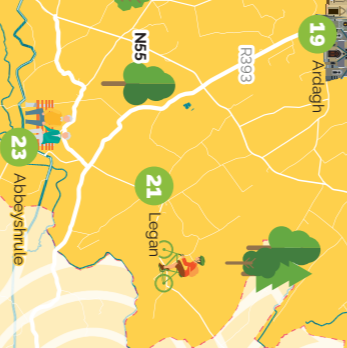
6
GRANARD
GPS: 53.77273, -7.49988



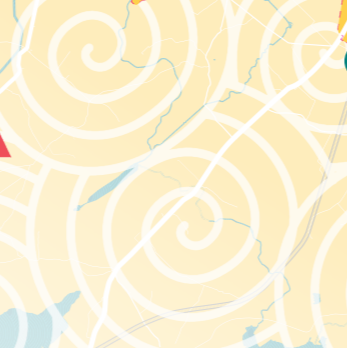
23
ABBEYSKILLE
GPS: 53.56288, -7.65838



21
Leggan
GPS: 53.62060, -7.62686



19
ARRAGH
GPS: 53.66790, -7.69503



18
KILLASHEE
GPS: 53.67960, -7.87878



17
LANESBOROUGH
GPS: 53.67273, -7.99226



7
NEWTOWNFORBES
GPS: 53.76914, -7.83385



23
ABBEYSKILLE
GPS: 53.56288, -7.65838



21
Leggan
GPS: 53.62060, -7.62686



19
ARRAGH
GPS: 53.66790, -7.69503



18
KILLASHEE
GPS: 53.67960, -7.87878



16
EDGEWORTHSTOWN
GPS: 53.69675, -7.6197



8
BALLINACREE
GPS: 53.77634, -7.65795



23
ABBEYSKILLE
GPS: 53.56288, -7.65838



21
Leggan
GPS: 53.62060, -7.62686



19
ARRAGH
GPS: 53.66790, -7.69503



18
KILLASHEE
GPS: 53.67960, -7.87878



15
STONEPARK
GPS: 53.69355, -7.82065



9
ABBEYLARA
GPS: 53.76600, -7.44855



23
ABBEYSKILLE
GPS: 53.56288, -7.65838



21
Leggan
GPS: 53.62060, -7.62686



19
ARRAGH
GPS: 53.66790, -7.69503



18
KILLASHEE
GPS: 53.67960, -7.87878



14
LISRYAN
GPS: 53.72722, -7.50926

Longford's Playgrounds

TICK THE BOXES AS YOU EXPLORE
Come back and visit the next another day!!!



MAP LEGEND

- 1 Playground number
- County Border
- QR Code, scan and follow the link to playground location
- GPS Enter into Google maps and follow to playground location
- Lake or river
- Road
- Train Station

Get Creative!

